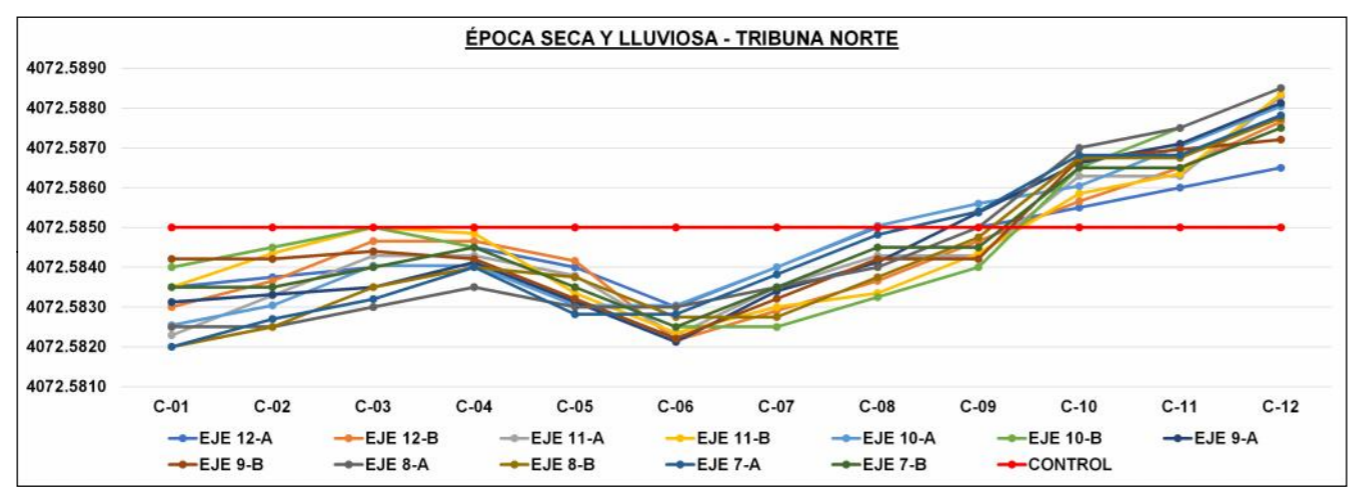
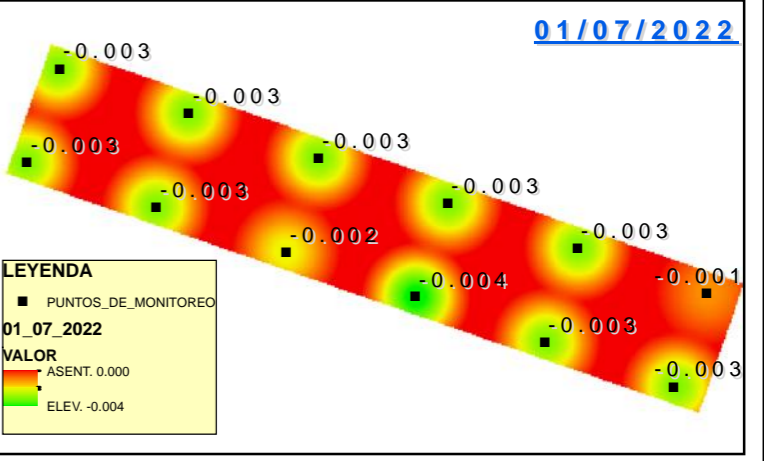
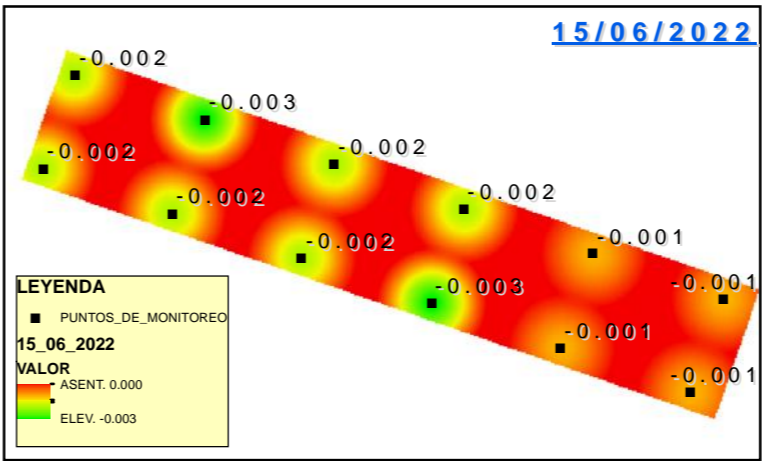
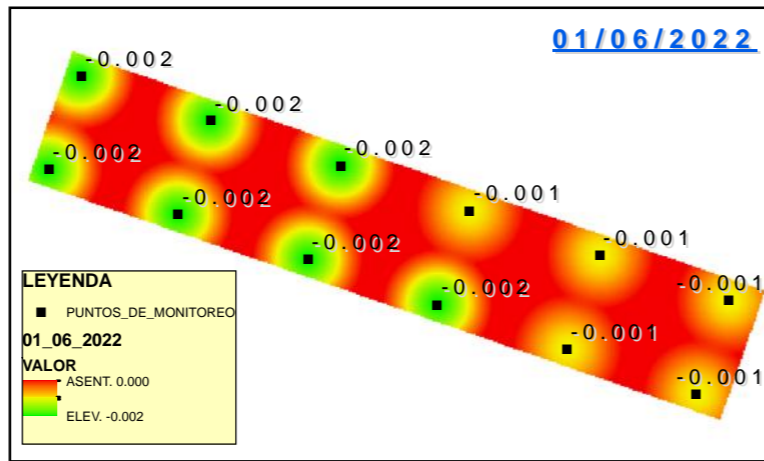
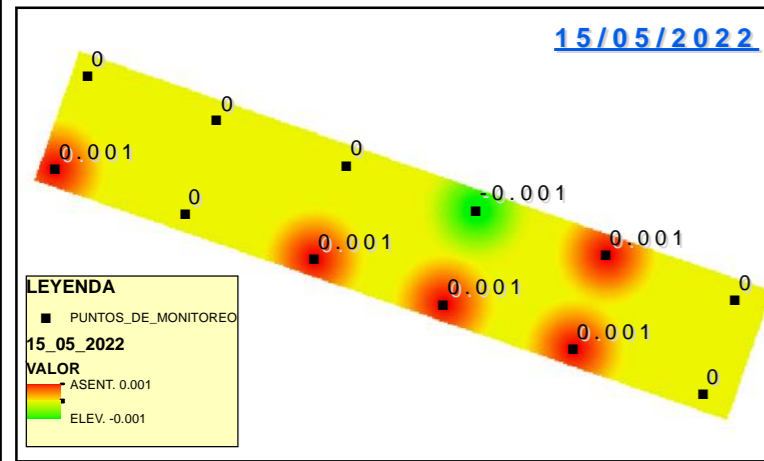
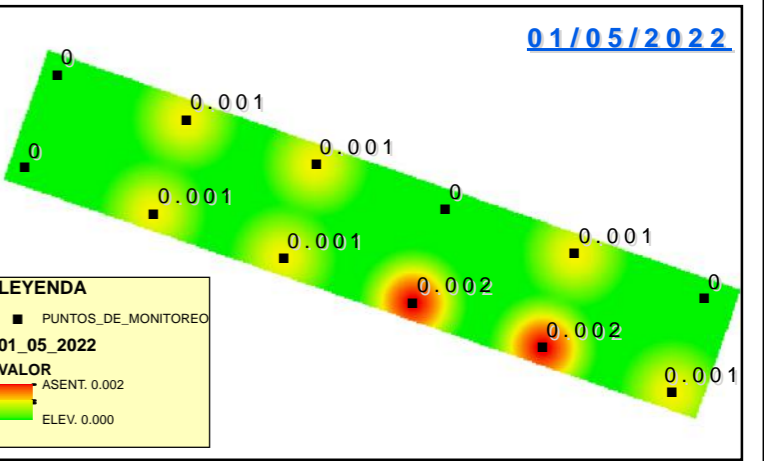
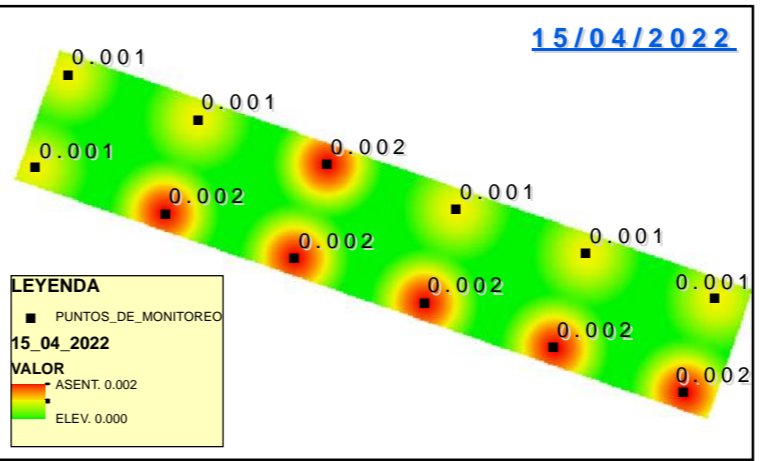
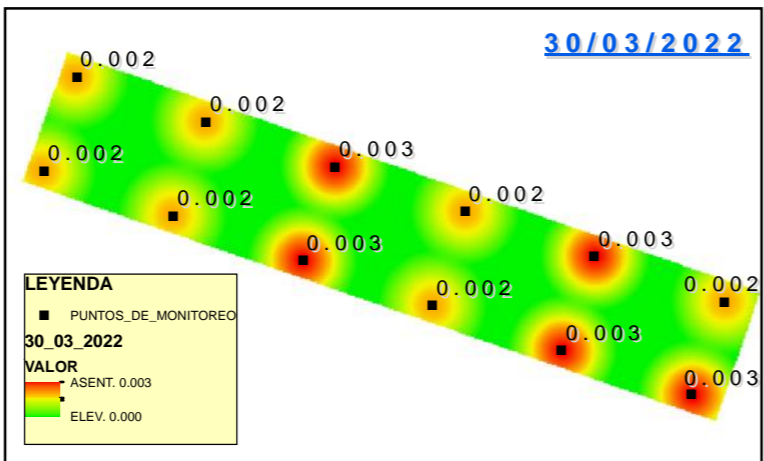
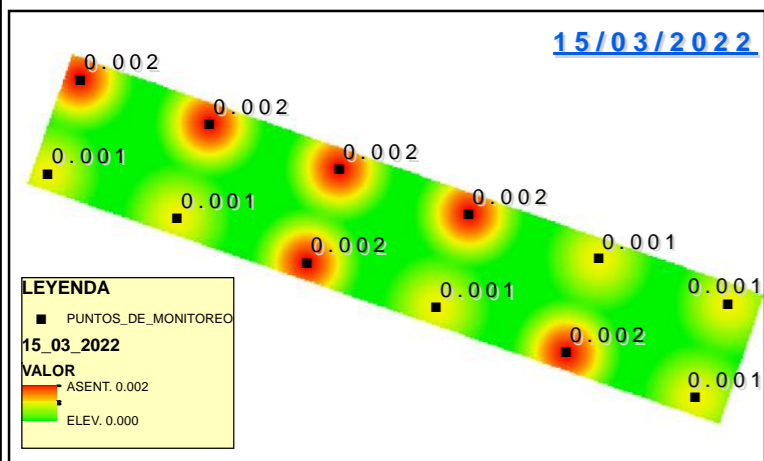
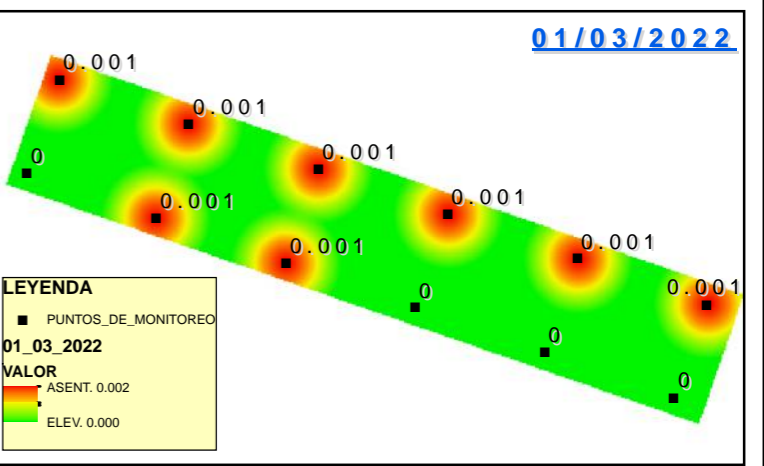
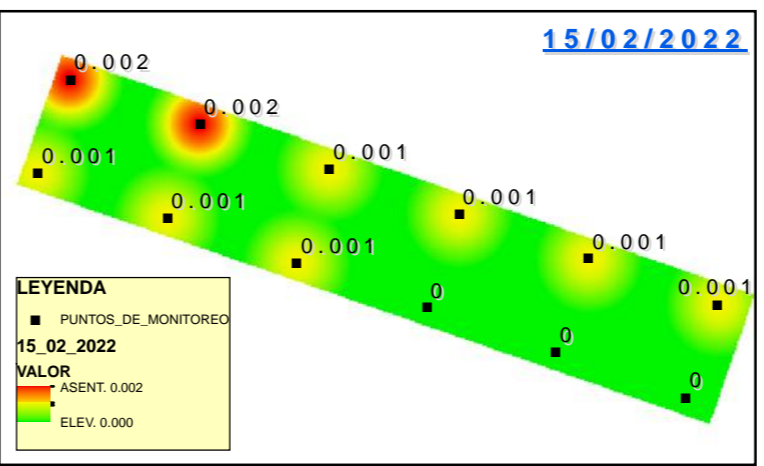
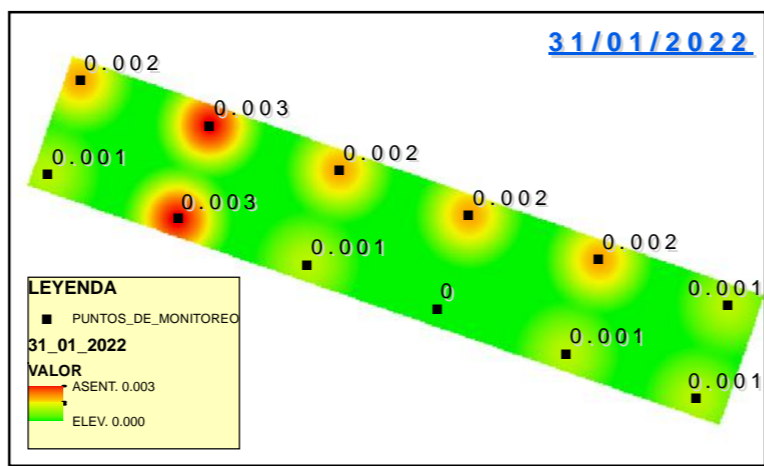
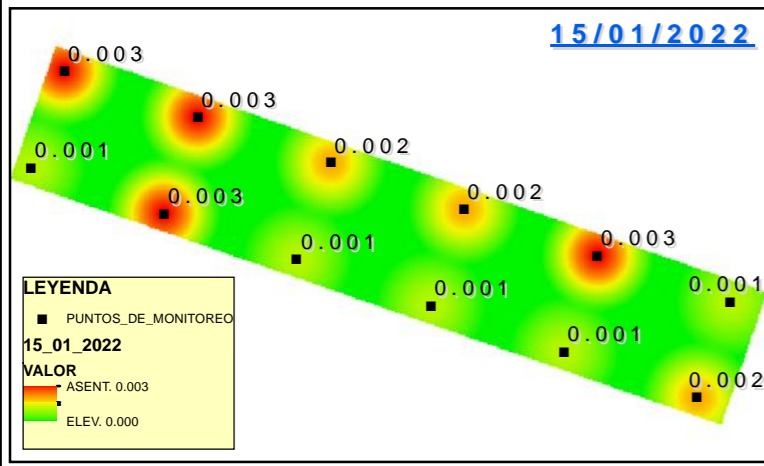
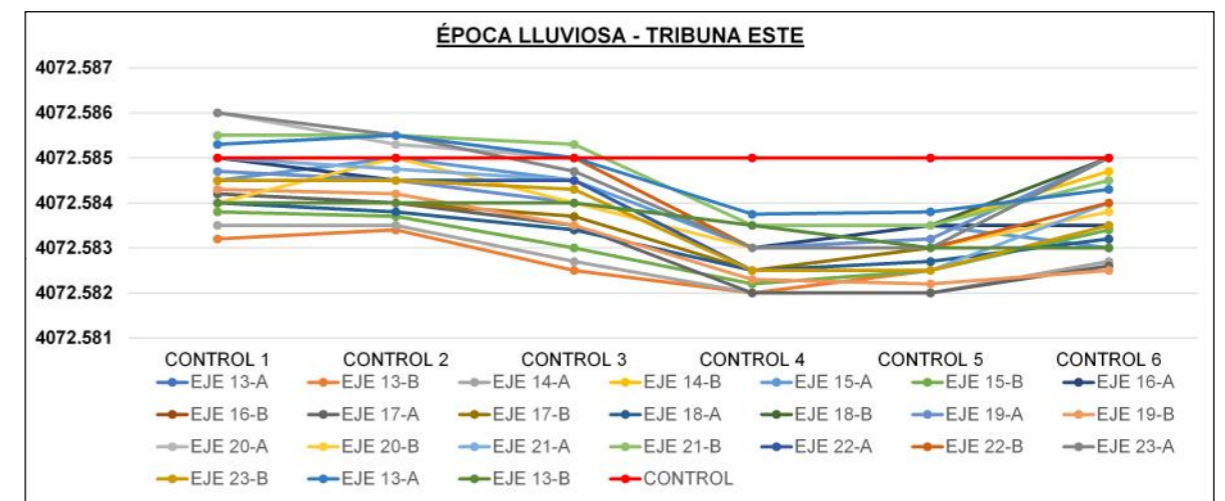
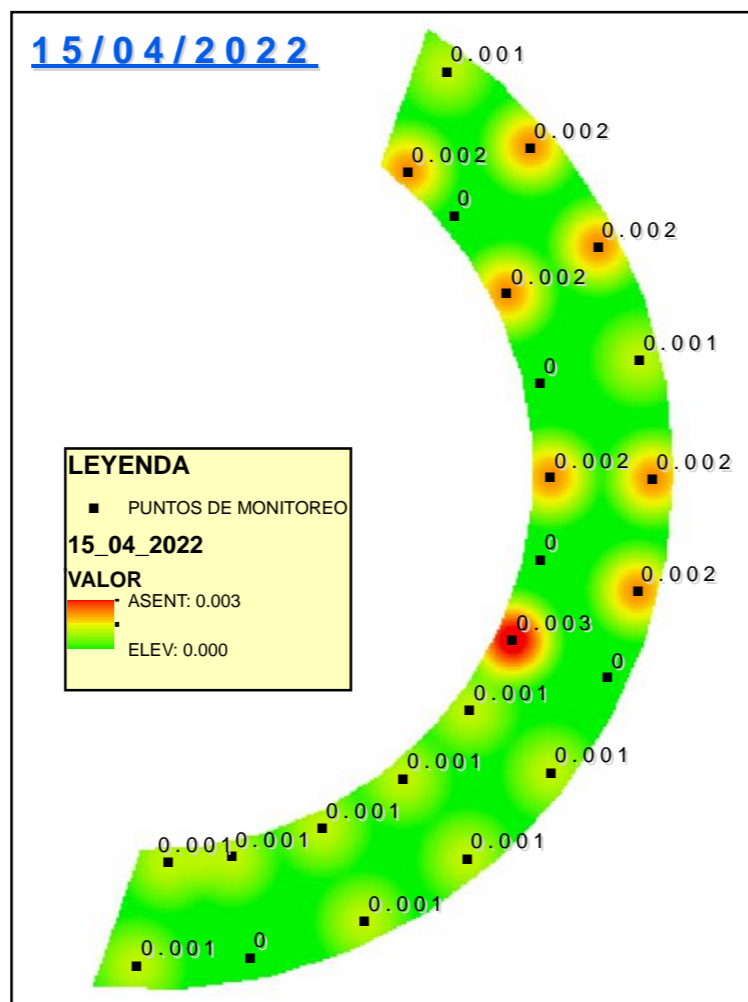
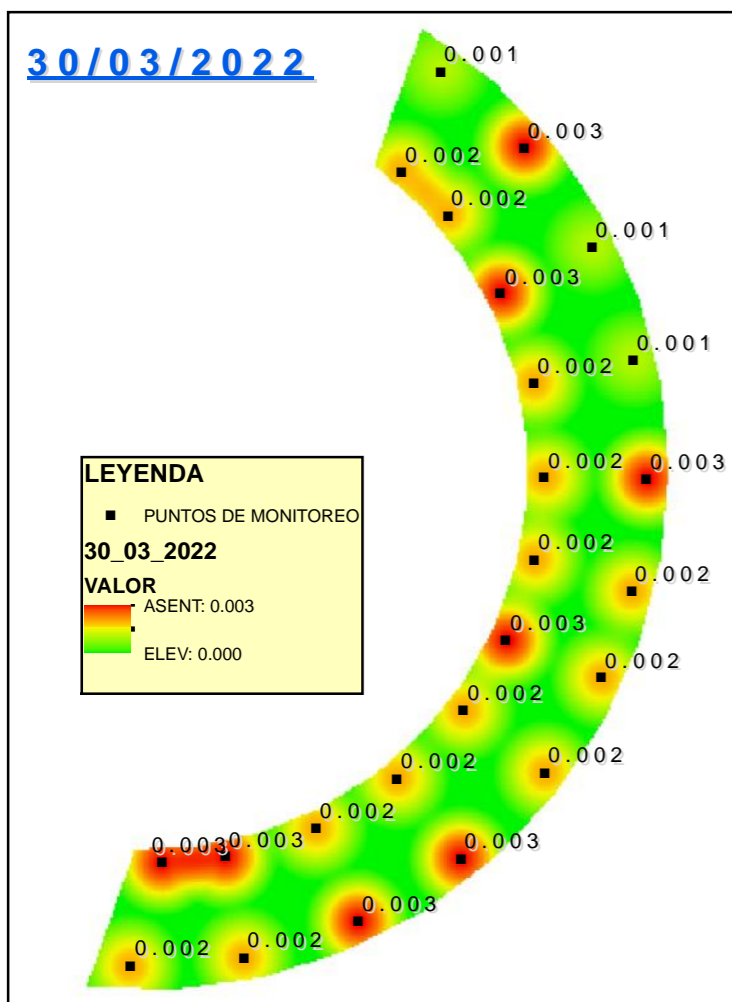
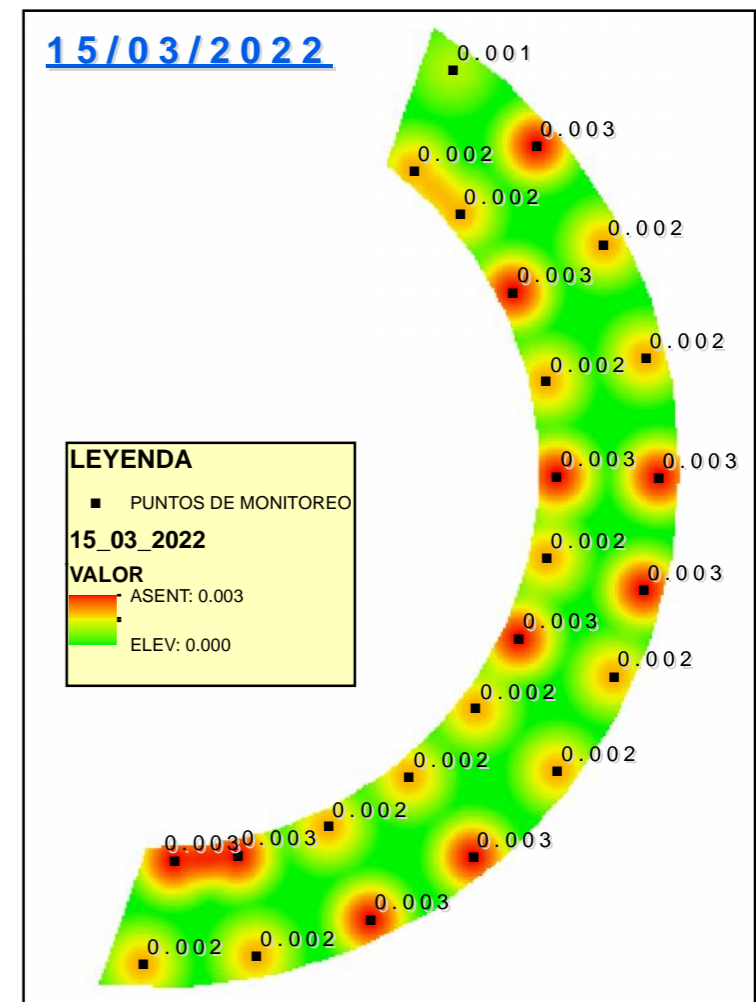
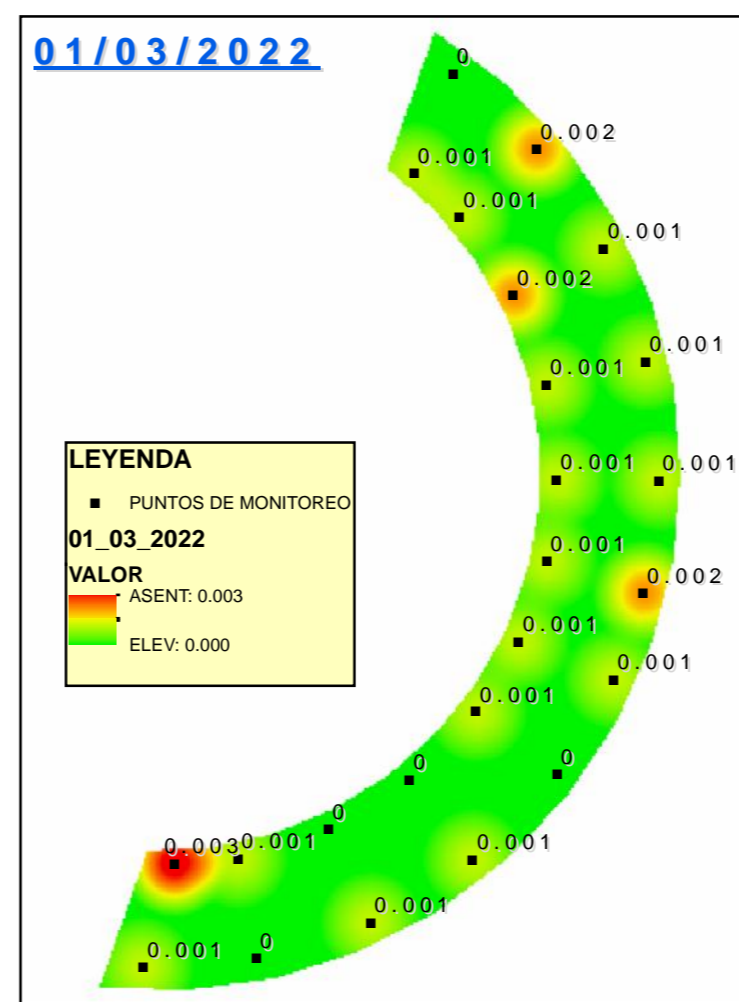
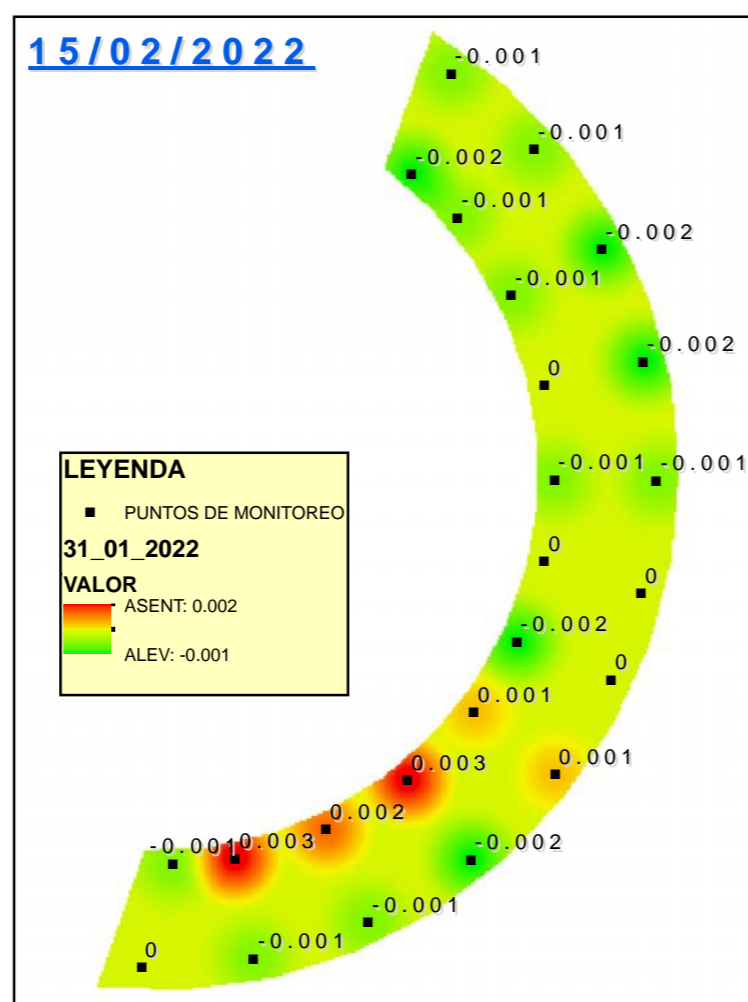
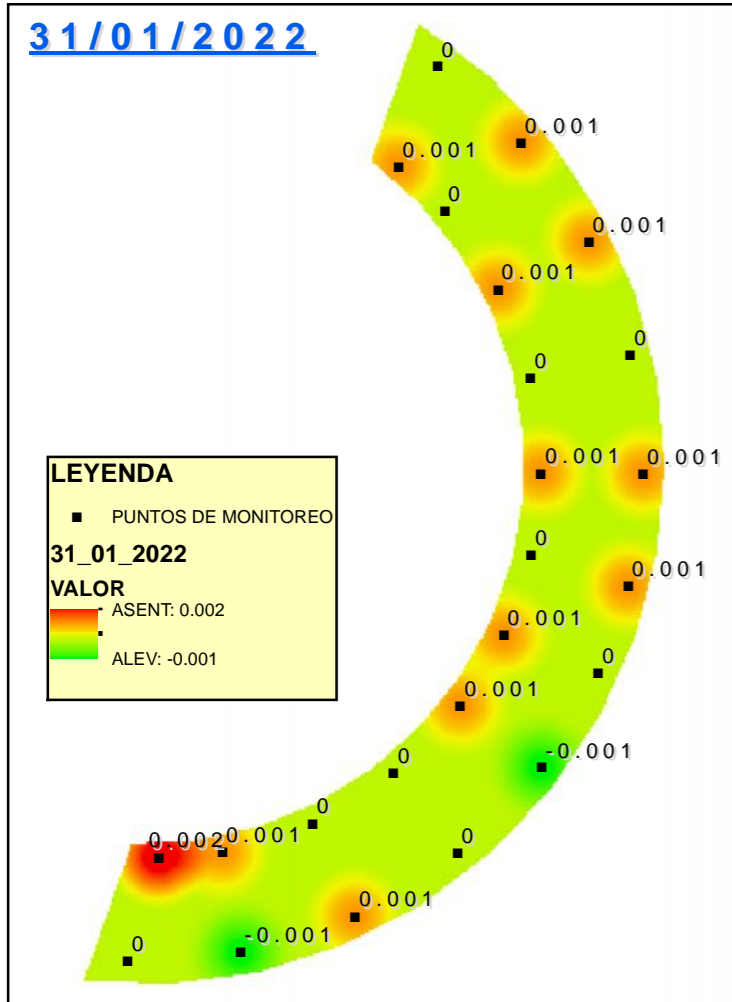


MONITOREO DE ASENTAMIENTO DE ESTRUCTURAS - EPOCA SECA Y LLUVIOSA - TRIBUNA NORTE



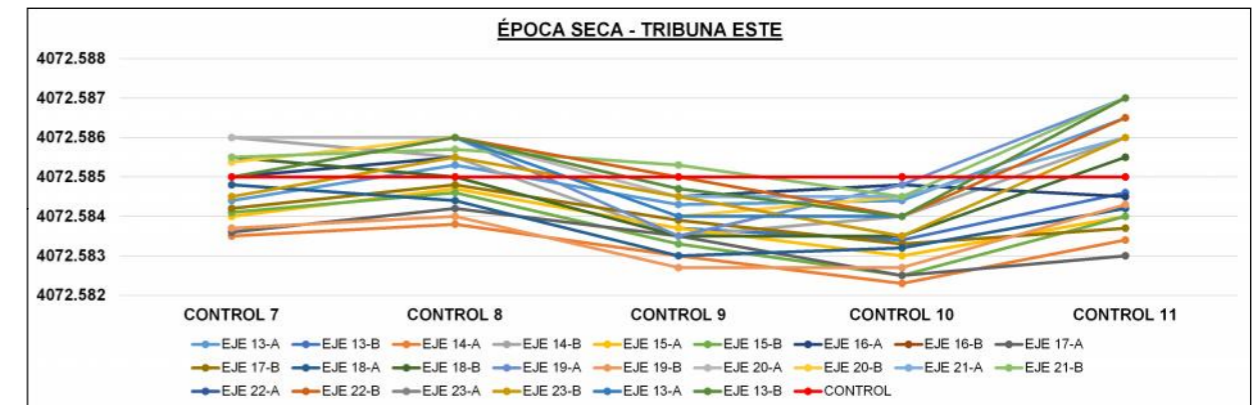
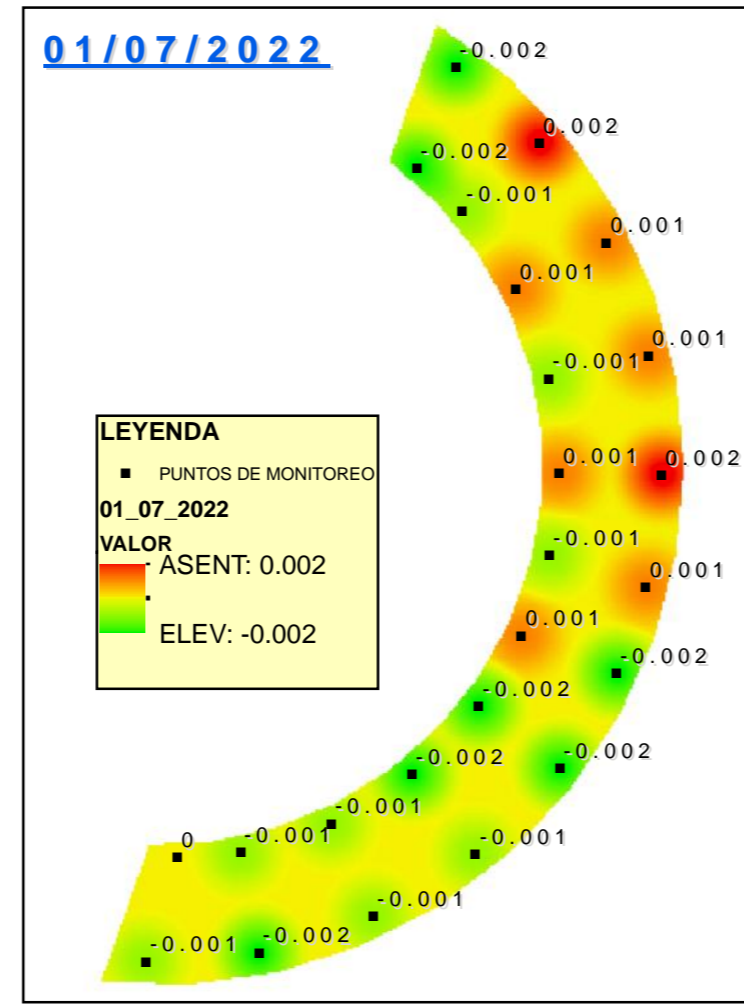
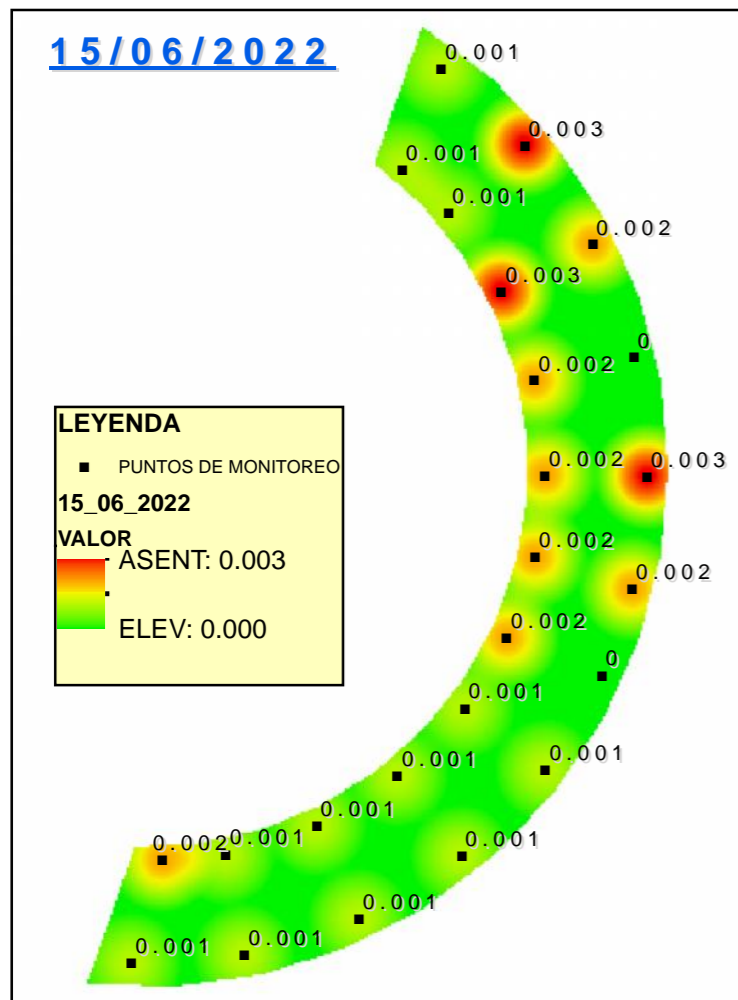
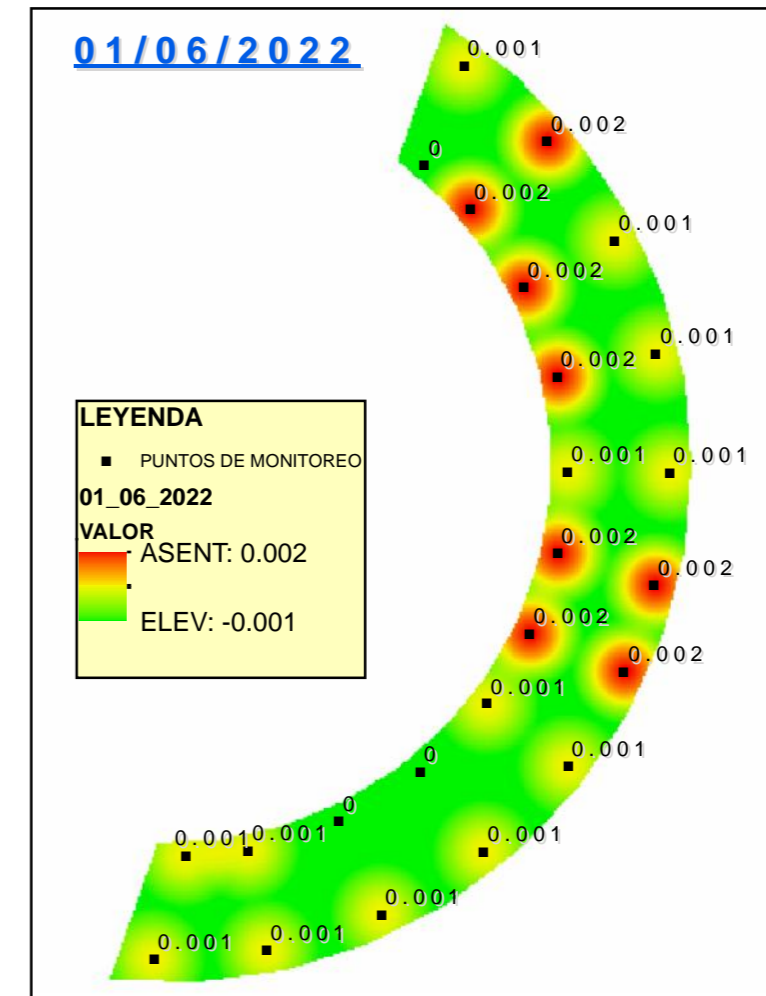
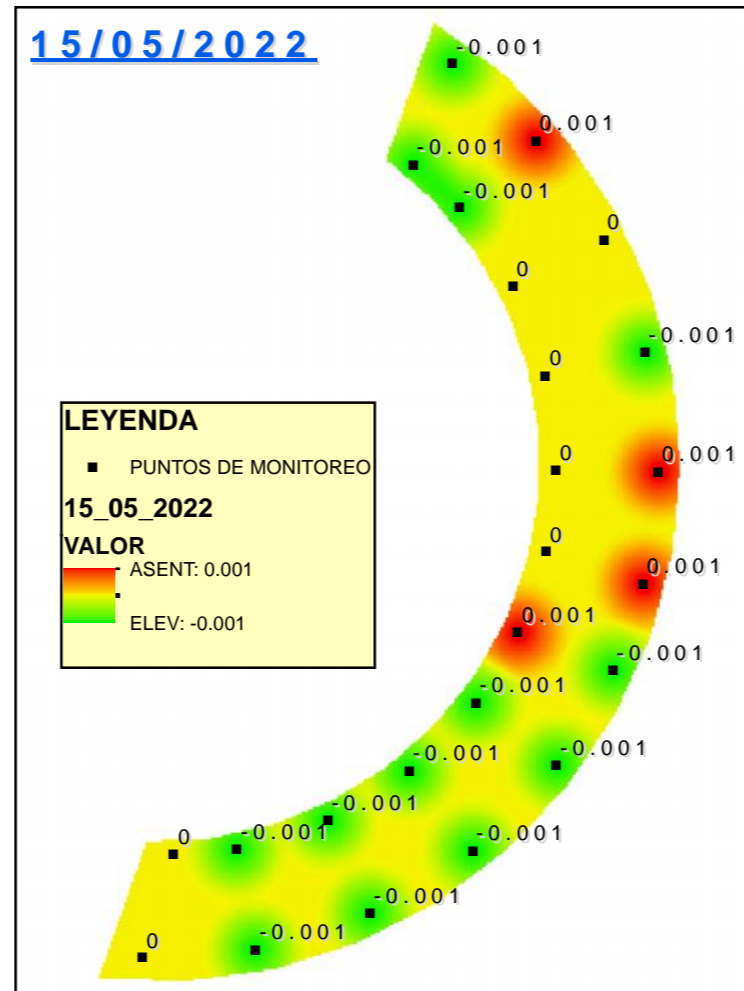
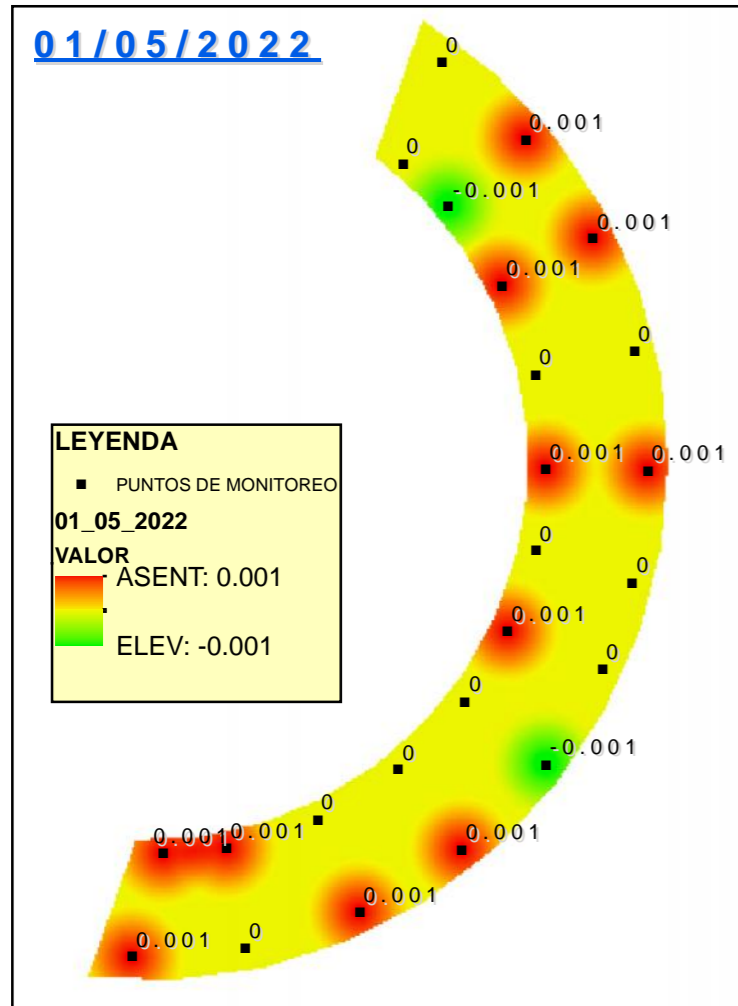
	UNIVERSIDAD NACIONAL DEL ALTIPLANO - PUNO		
	FACULTAD DE CIENCIAS AGRARIAS		
ESCUELA PROFESIONAL DE INGENIERIA TOPOGRAFICA Y AGRIMENSURA		PLANO:	
AÑO:	PROYECTO:	ANÁLISIS DEL MONITOREO DE ASENTAMIENTO DE ESTRUCTURAS APLICANDO SIG EN LA CONSTRUCCIÓN DEL COLISEO MUNICIPAL DEL DISTRITO DE CRUCERO - 2021	
2024	ESCALA:	INDICADA	DEPARTAMENTO : PUNO
ELABORADO POR:		UBICACIÓN:	PROVINCIA : CARABAYA
BACH. PEÑAFORT QUISPE MAMANI		DISTRITO : CRUCERO	
			TN-01

MONITOREO DE ASENTAMIENTO DE ESTRUCTURAS - ÉPOCA LLUVIOSA - TRIBUNA ESTE



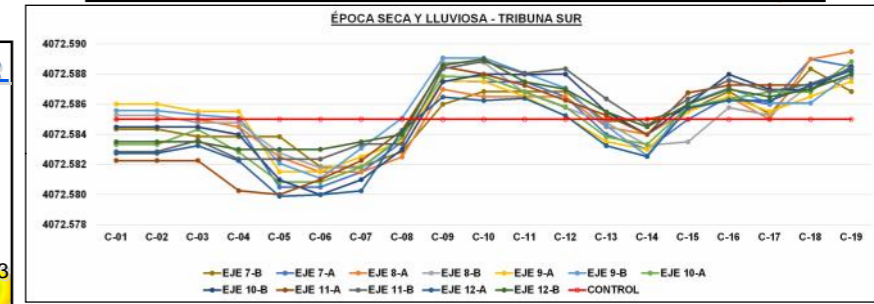
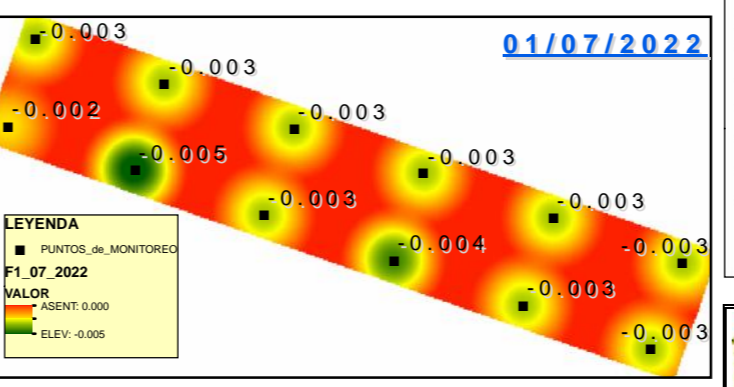
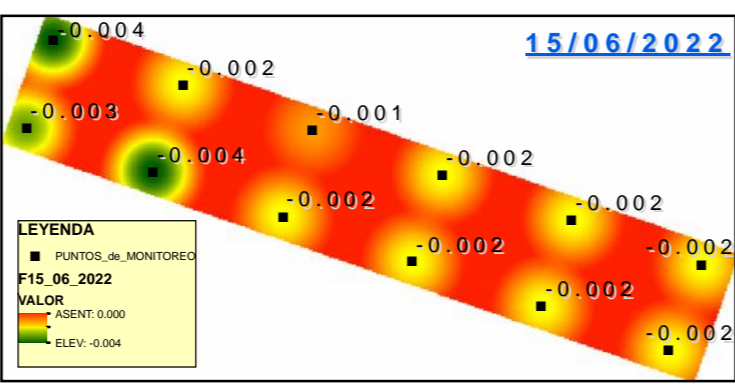
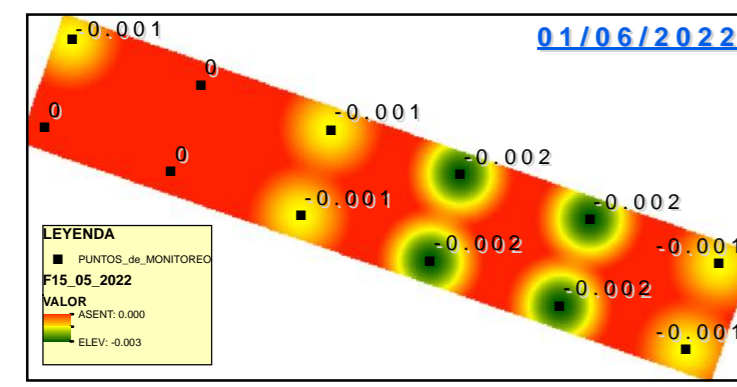
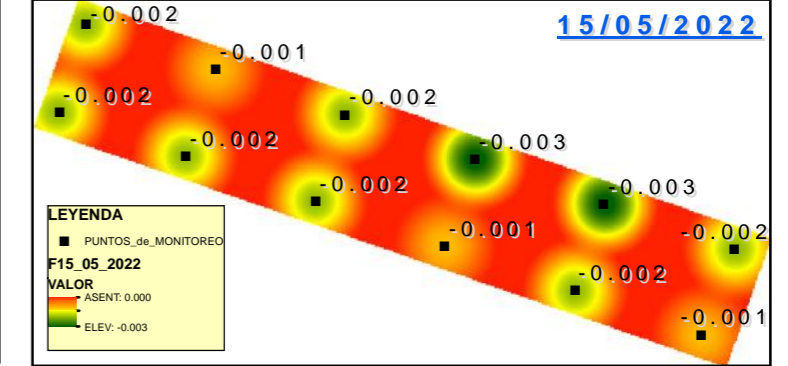
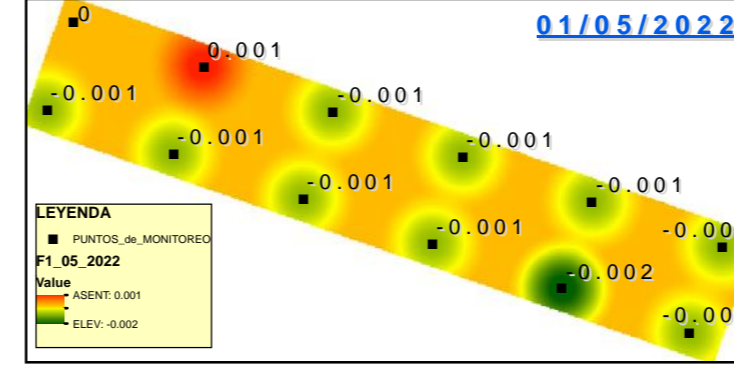
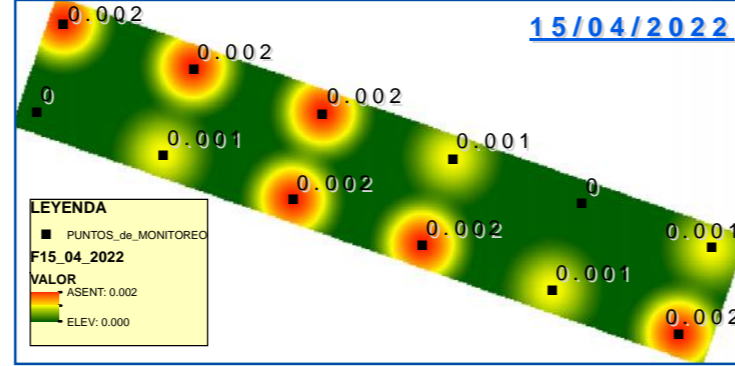
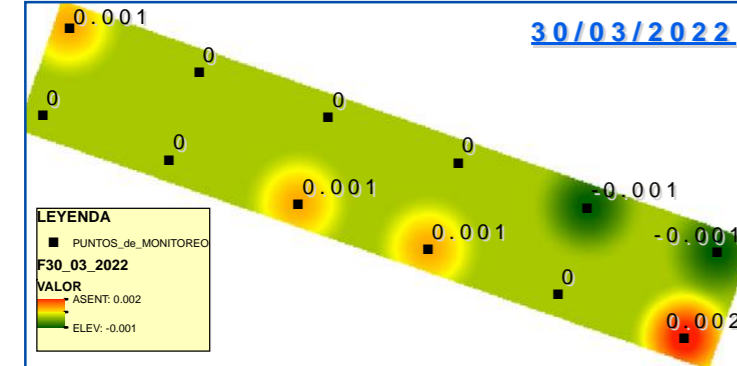
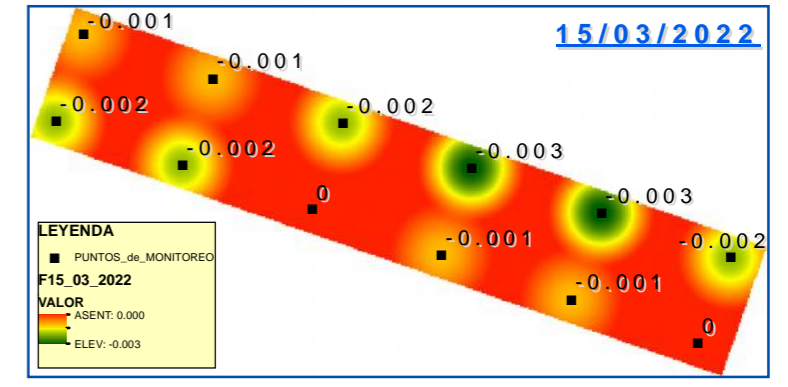
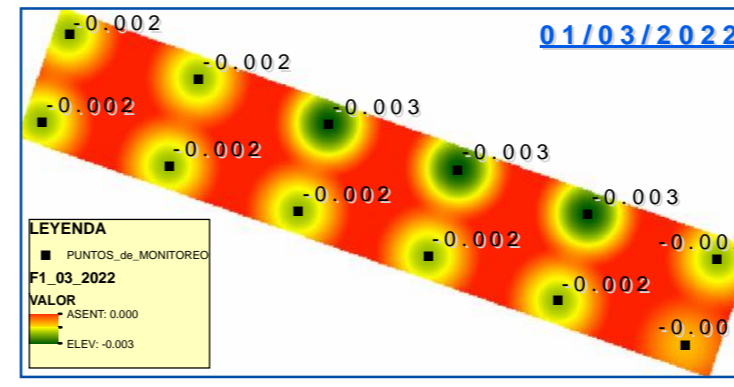
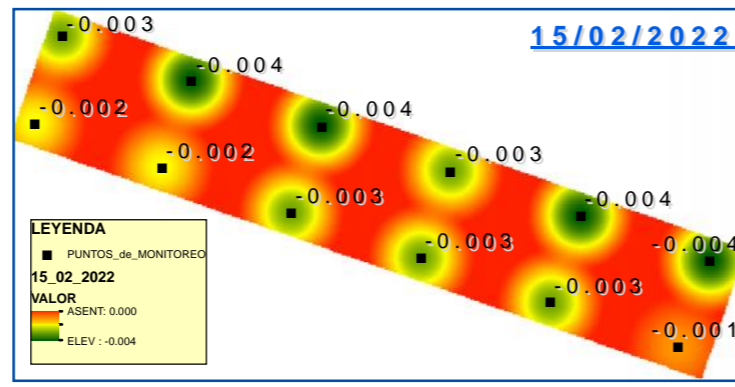
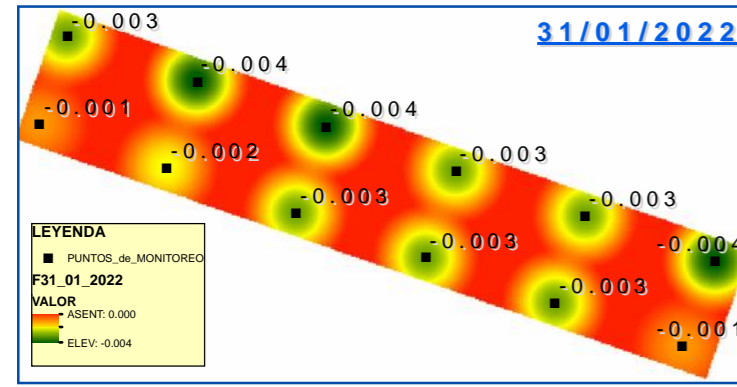
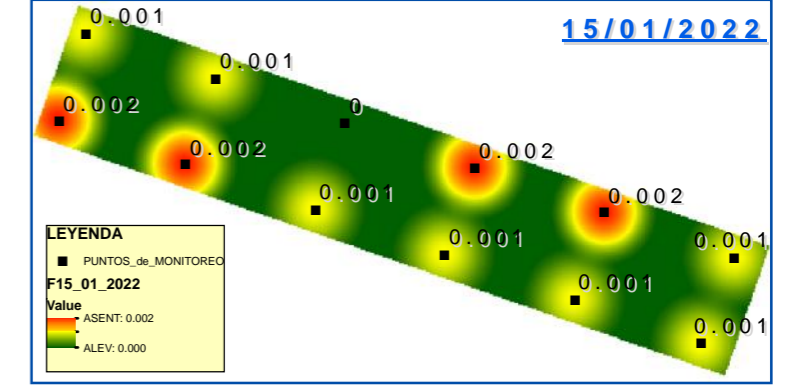
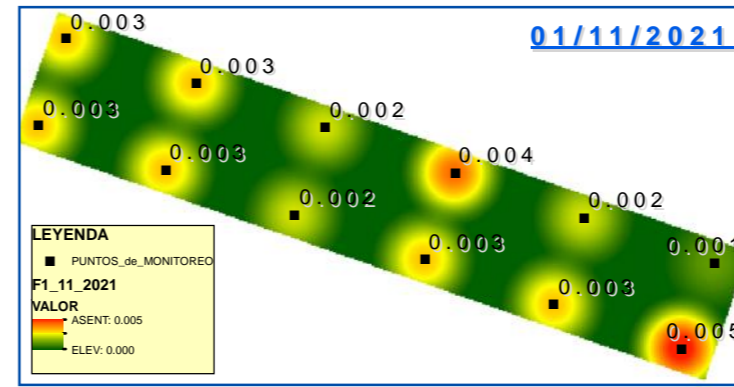
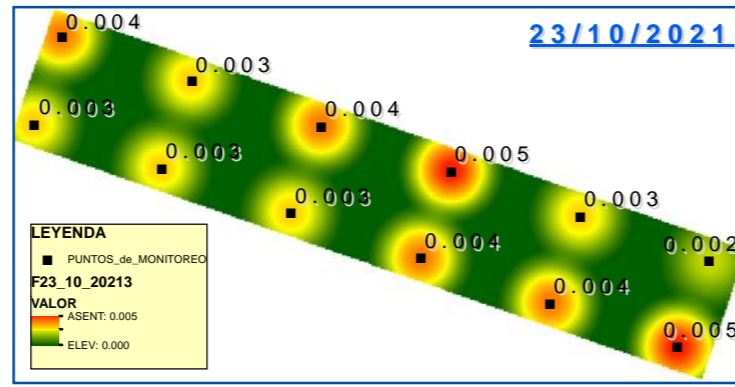
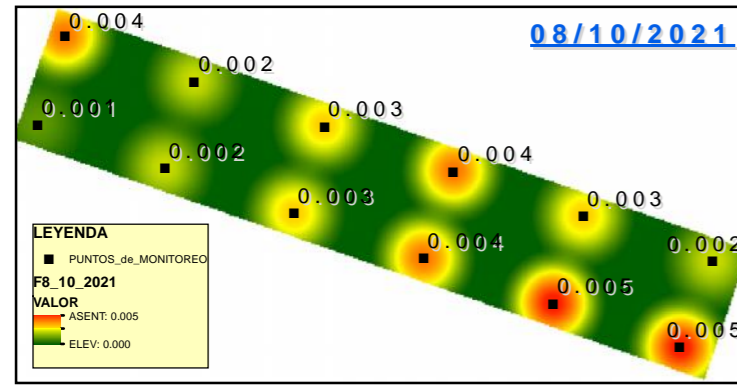
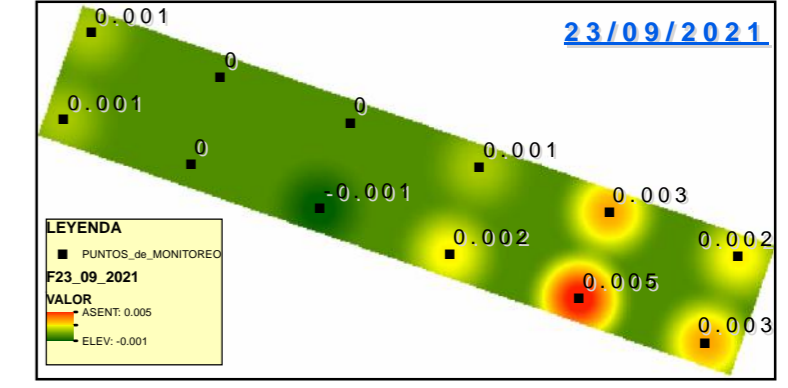
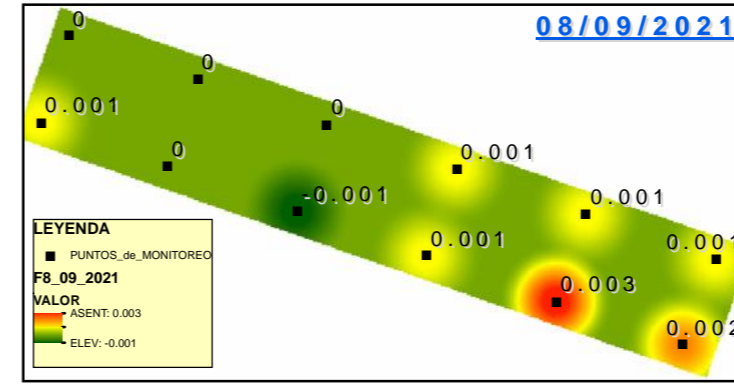
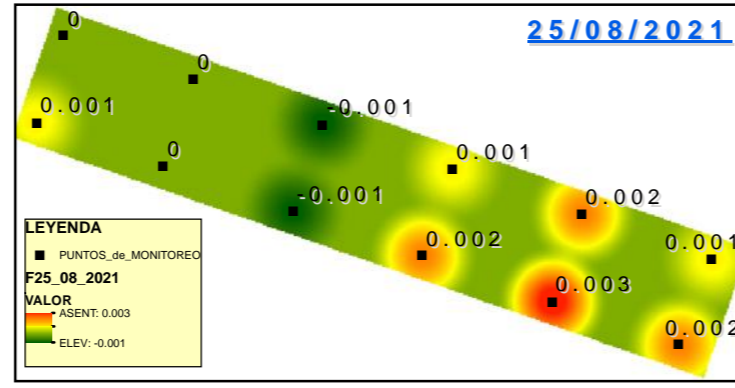
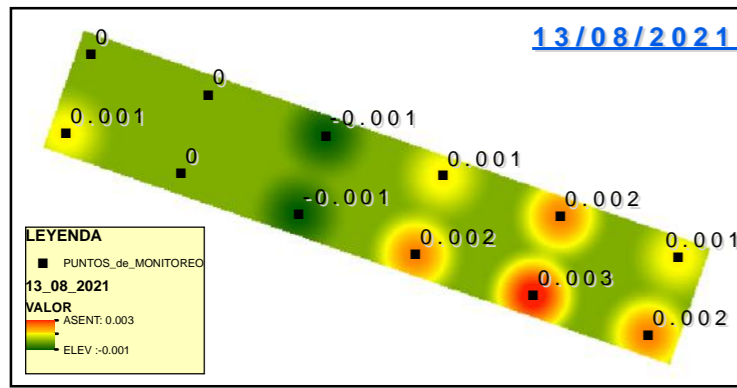
	UNIVERSIDAD NACIONAL DEL ALTIPLANO - PUNO		
	FACULTAD DE CIENCIAS AGRARIAS		
ESCUELA PROFESIONAL DE INGENIERIA TOPOGRAFICA Y AGRIMENSURA		ANÁLISIS DEL ASENTAMIENTO DE ESTRUCTURAS APLICANDO SIC EN LA CONSTRUCCIÓN DEL COLISEO MUNICIPAL DEL DISTRITO DE CRUCERO - 2021	
AÑO: 2024	PROYECTO: ESCALA: INDICADA	PLANO: TE-01	
ELABORADO POR: BACH. PEÑAFORT QUISPE MAMANI		UBICACIÓN:	DEPARTAMENTO : PUNO PROVINCIA : CARABAYA DISTRITO : CRUCERO

MONITOREO DE ASENTAMIENTO DE ESTRUCTURAS - EPOCA SECA - TRIBUNA ESTE



	UNIVERSIDAD NACIONAL DEL ALTIPLANO - PUNO		
	FACULTAD DE CIENCIAS AGRARIAS		
ESCUELA PROFESIONAL DE INGENIERIA TOPOGRAFICA Y AGRIMENSURA			
AÑO:	PROYECTO:	ANÁLISIS DEL MONITOREO DE ASENTAMIENTO DE ESTRUCTURAS APLICANDO SIG EN LA CONSTRUCCIÓN DEL COLISEO MUNICIPAL DEL DISTRITO DE CRUCERO - 2021	
2024	ESCALA:	INDICADA	
ELABORADO POR:		UBICACIÓN:	DEPARTAMENTO : PUNO PROVINCIA : CARABAYA DISTRITO : CRUCERO
BACH. PEÑAFORT QUISPE MAMANI		PLANO: TE-02	

MONITOREO DE ASENTAMIENTO DE ESTRUCTURAS EPOCA SECA Y LLUVIOSA TRIBUNA SUR



UNIVERSIDAD NACIONAL DEL ALTIPLANO - PUNO			
FACULTAD DE CIENCIAS AGRARIAS			
ESCUELA PROFESIONAL DE INGENIERIA TOPOGRAFICA Y AGRIMENSURA			
ANÁLISIS DEL MONITOREO DE ASENTAMIENTO DE ESTRUCTURAS APLICANDO SIG EN LA CONSTRUCCIÓN DEL COLISEO MUNICIPAL DEL DISTRITO DE CRUCERO - 2021			
AÑO: 2024	PROYECTO: INDICADA	ELABORADO POR: BACH. PENAFORT QUISPE MAMANI	PLANO: TS-01
UBICACIÓN: DEPARTAMENTO : PUNO PROVINCIA : CARABAYA DISTRITO : CRUCERO			